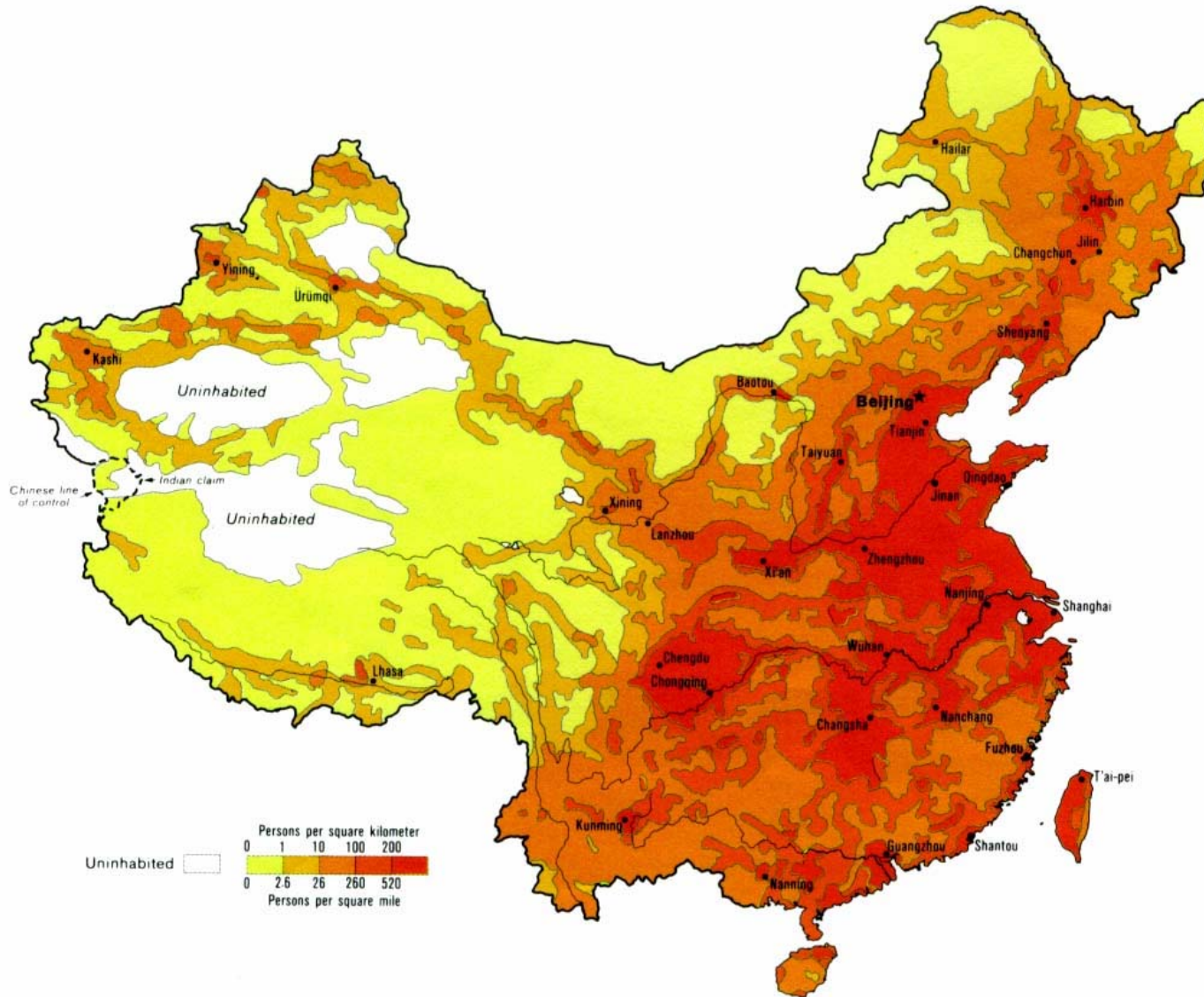


Figure 3. China: Special Economic Zones

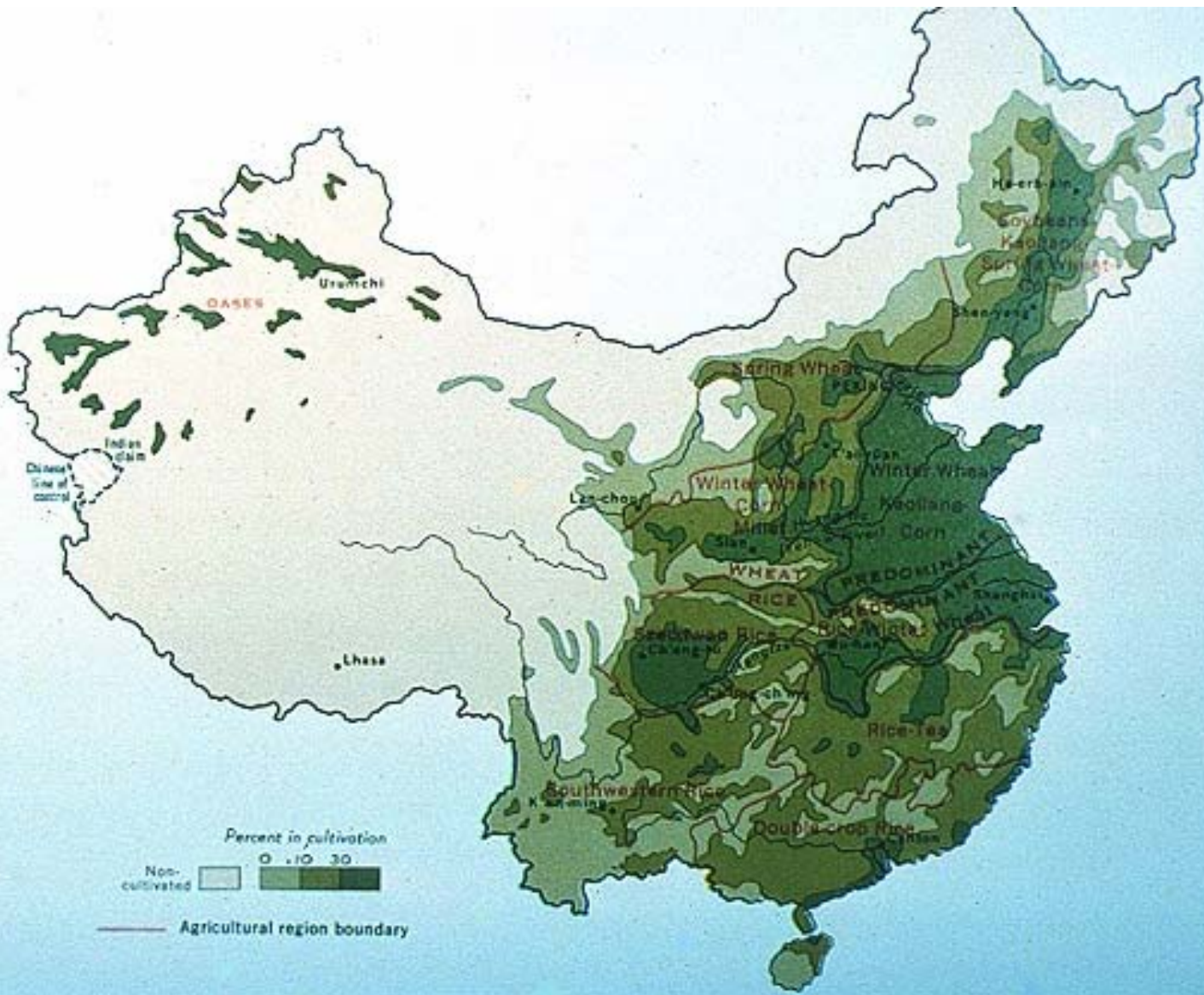


# China: Population Density



Boundary representation is not necessarily authoritative.





OASES

Urumchi

Dunhuang  
Line of control

Indian Ocean

Lhasa

Lanchow

Spring Wheat

Peking

Winter Wheat

Winter Wheat

Soft Wheat

Woolong

Green Corn

WHEAT

PREDOMINANT

RICE

PREDOMINANT

Soft Wheat

Rice

Double-crop Rice

Wheat

Shanghai

Chungking

Rice-Tea

Southwestern Rice

Double-crop Rice

Harbin

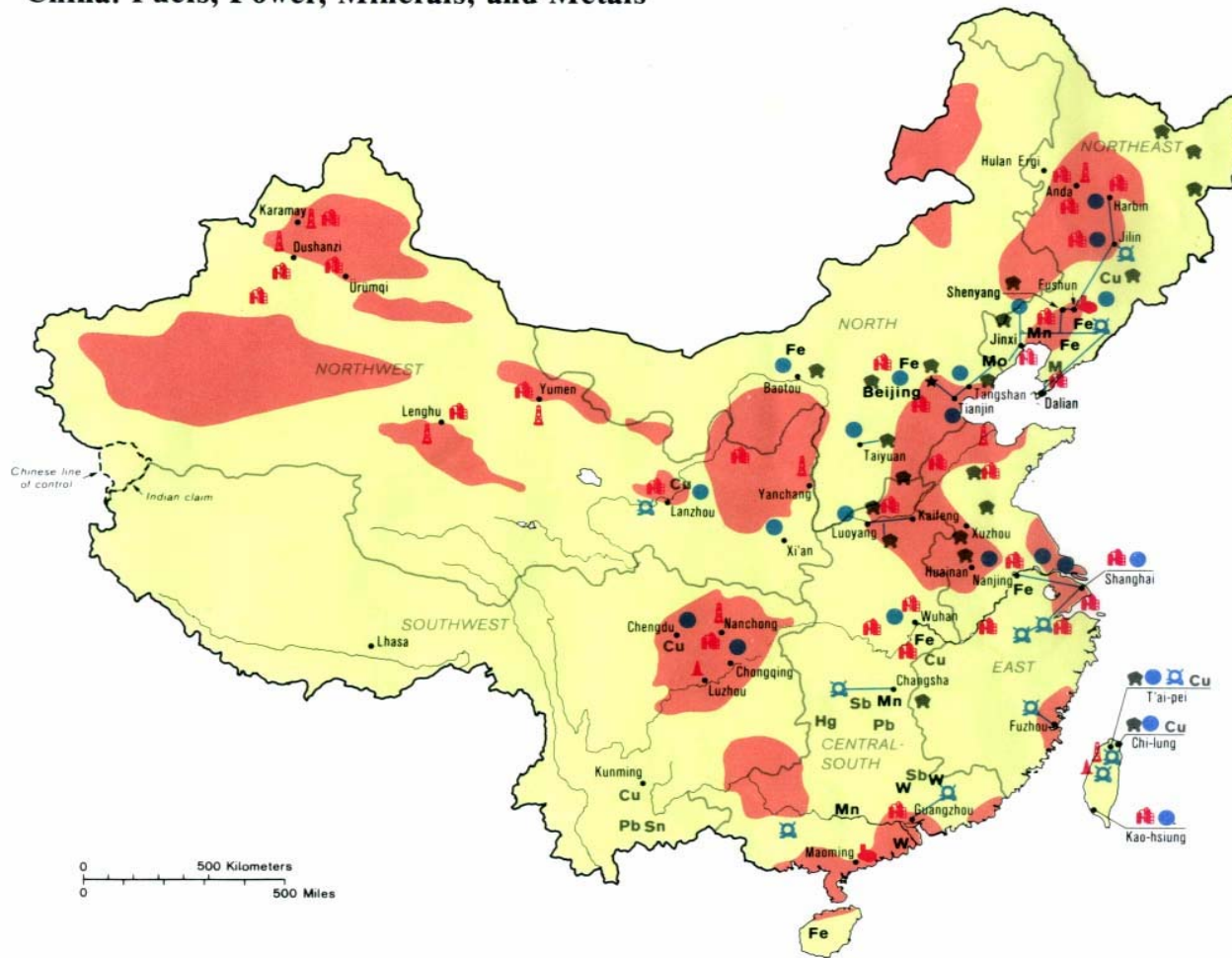
Southern

Khabarovsk

Soft Wheat

Shanghai

# China: Fuels, Power, Minerals, and Metals



FUELS	ELECTRIC POWER	NONFERROUS	FERROUS AND FERROALLOY
Petroleum refinery	Thermal plant	<b>Sb</b> Antimony	<b>Fe</b> Iron ore
Shale oil refinery	Hydro plant	<b>Cu</b> Copper	<b>Mn</b> Manganese
Oilfield	Transmission line	<b>Pb</b> Lead and zinc	<b>Mo</b> Molybdenum
Gasfield		<b>M</b> Magnesite	<b>W</b> Tungsten
Oil basin		<b>Hg</b> Mercury	
Major coal mine		<b>Sn</b> Tin	

— Economic region boundary

Boundary representation is not necessarily authoritative.



# China: Ethnolinguistic Groups

