





KAZAKHSTAN

Aral Sea

Lake Balkhash

GEORGIA

Caspian Sea

KYRGYZSTAN

ARMENIA

AZERBAIJAN

UZBEKISTAN

TURKMENISTAN

TAJIKISTAN

TURKEY

SYRIA

IRAN

AFGHANISTAN

PAKISTAN

LEBANON

IRAQ

ISRAEL

JORDAN

KUWAIT

BAHRAIN

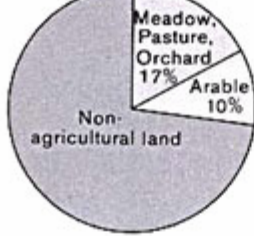
Persian Gulf

OMAN

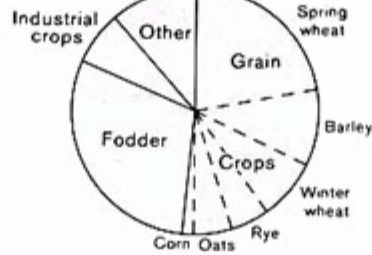
Gulf of Oman

SAUDI ARABIA

Soviet Union Land Use



Soviet Union total area
2,227,000,000 hectares



Arable land
226,900,000 hectares



PRIMARY AGRICULTURAL LAND

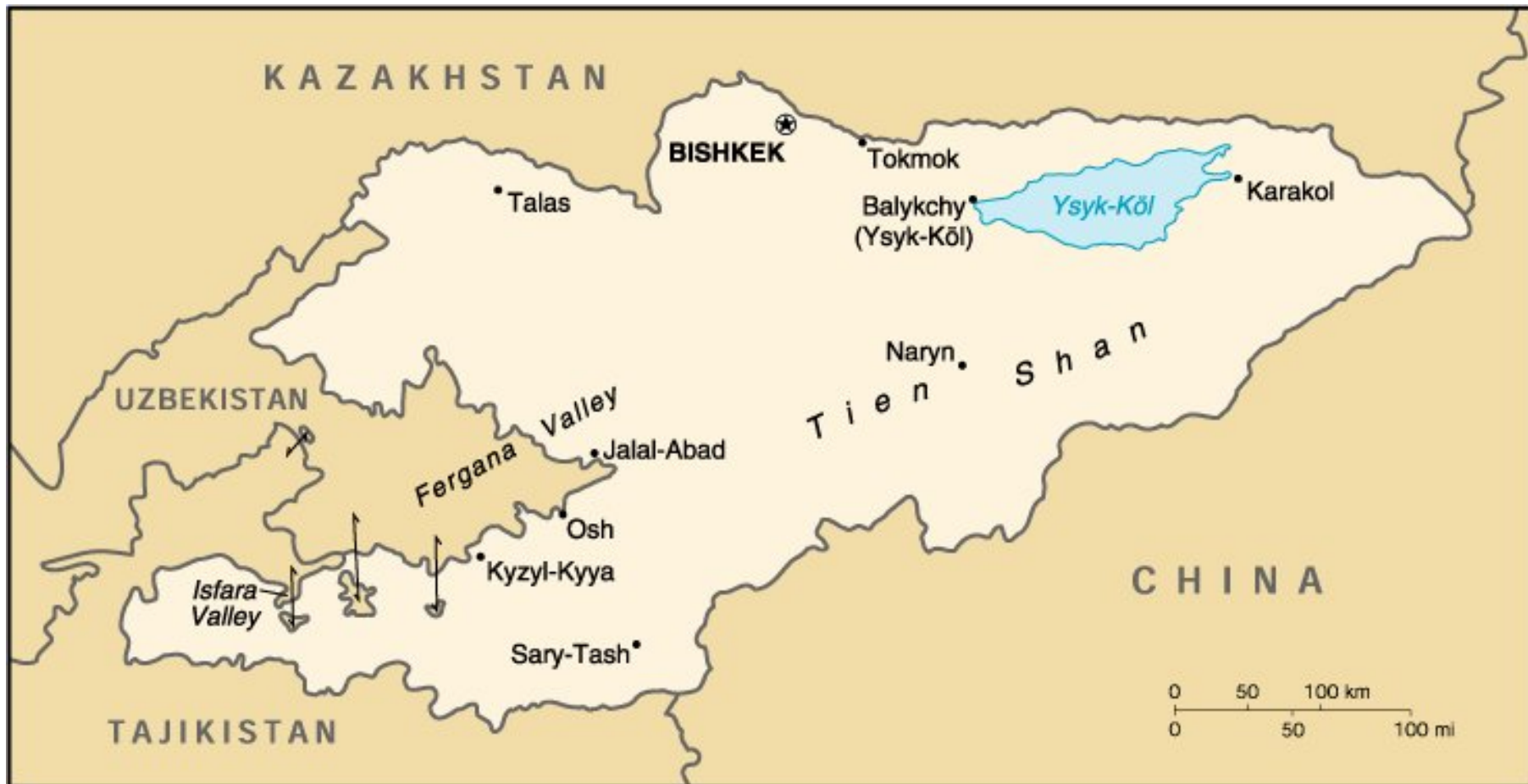
- Grain, livestock, potatoes, vegetables, industrial crops
- Livestock (dairy and meat), industrial crops, potatoes, vegetables
- Sugar beets, grain, livestock (dairy and meat)
- Cotton, orchards, vineyards, silk culture
- Fruits, vegetables, vineyards
- Market gardening, vegetables, fruits, dairy cattle

MARGINAL AGRICULTURAL LAND

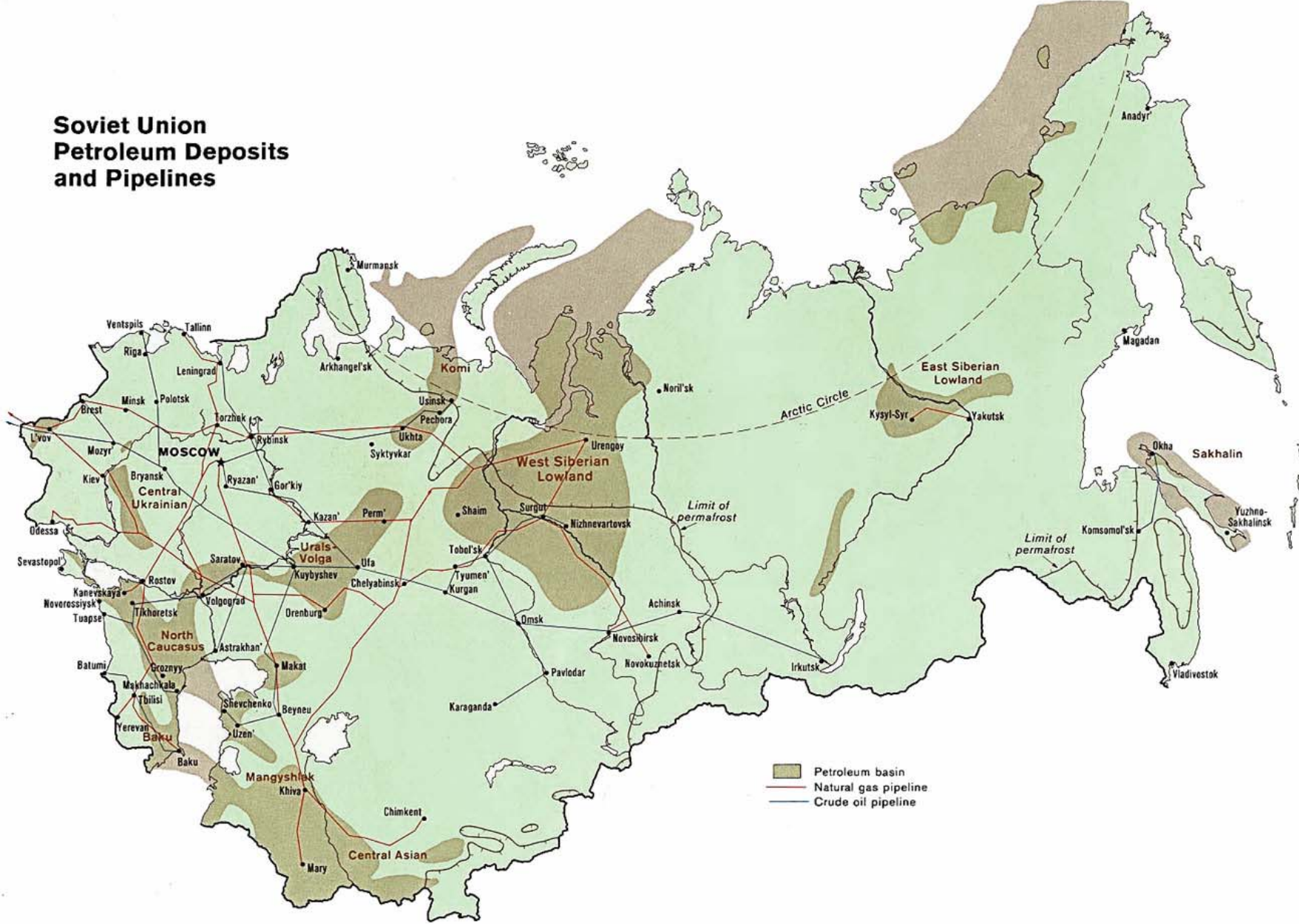
- Desert pasture (sheep and goats)
- Mountain pasture (sheep and goats or cattle)

NON-AGRICULTURAL LAND

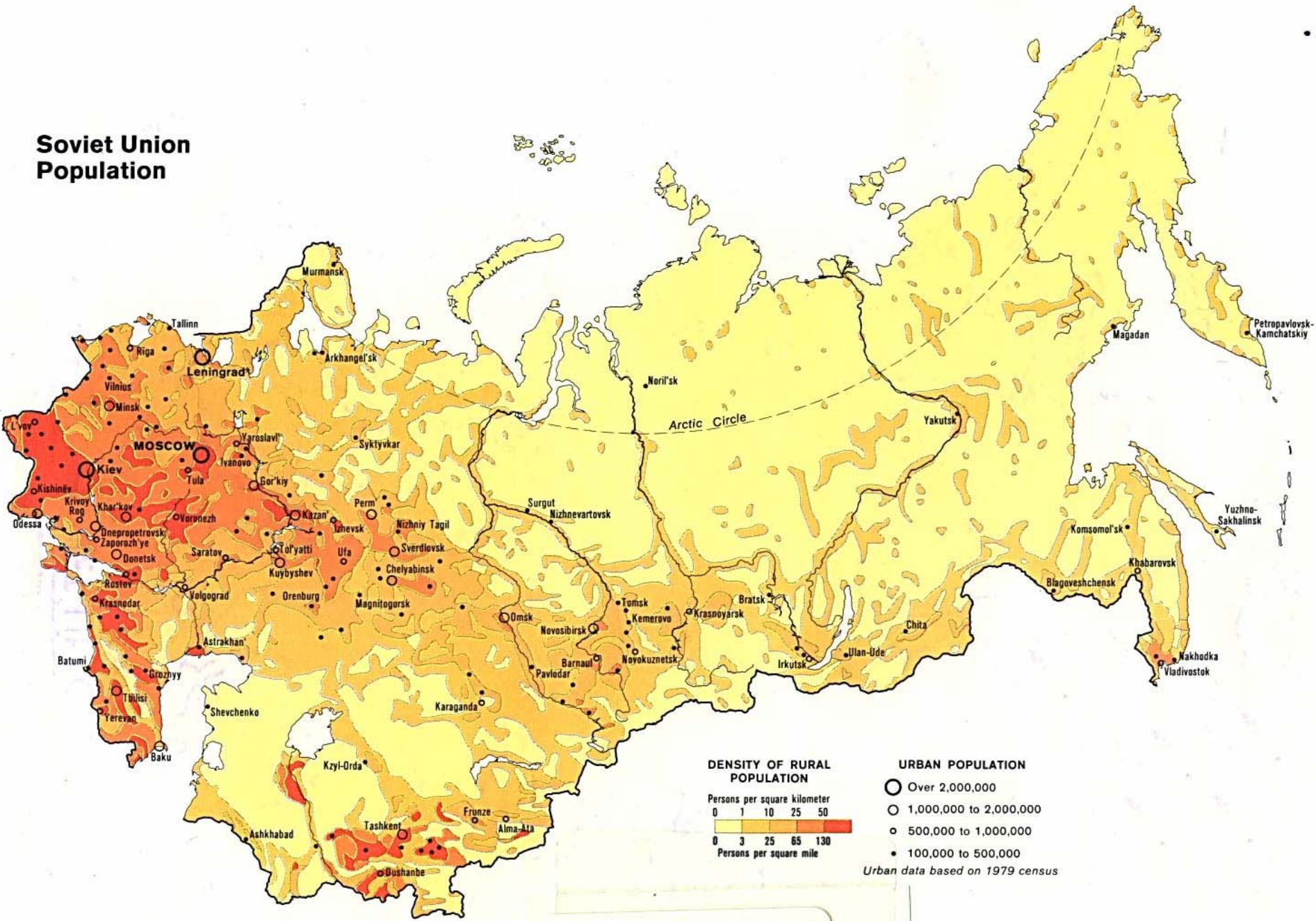
- Forestry, hunting, livestock
- Reindeer herding



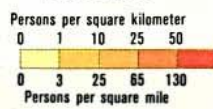
Soviet Union Petroleum Deposits and Pipelines



Soviet Union Population



DENSITY OF RURAL POPULATION



URBAN POPULATION

- Over 2,000,000
- 1,000,000 to 2,000,000
- 500,000 to 1,000,000
- 100,000 to 500,000

Urban data based on 1979 census

Soviet Union Machine Building and Metal Working

